







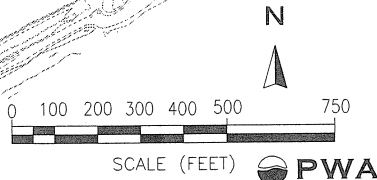
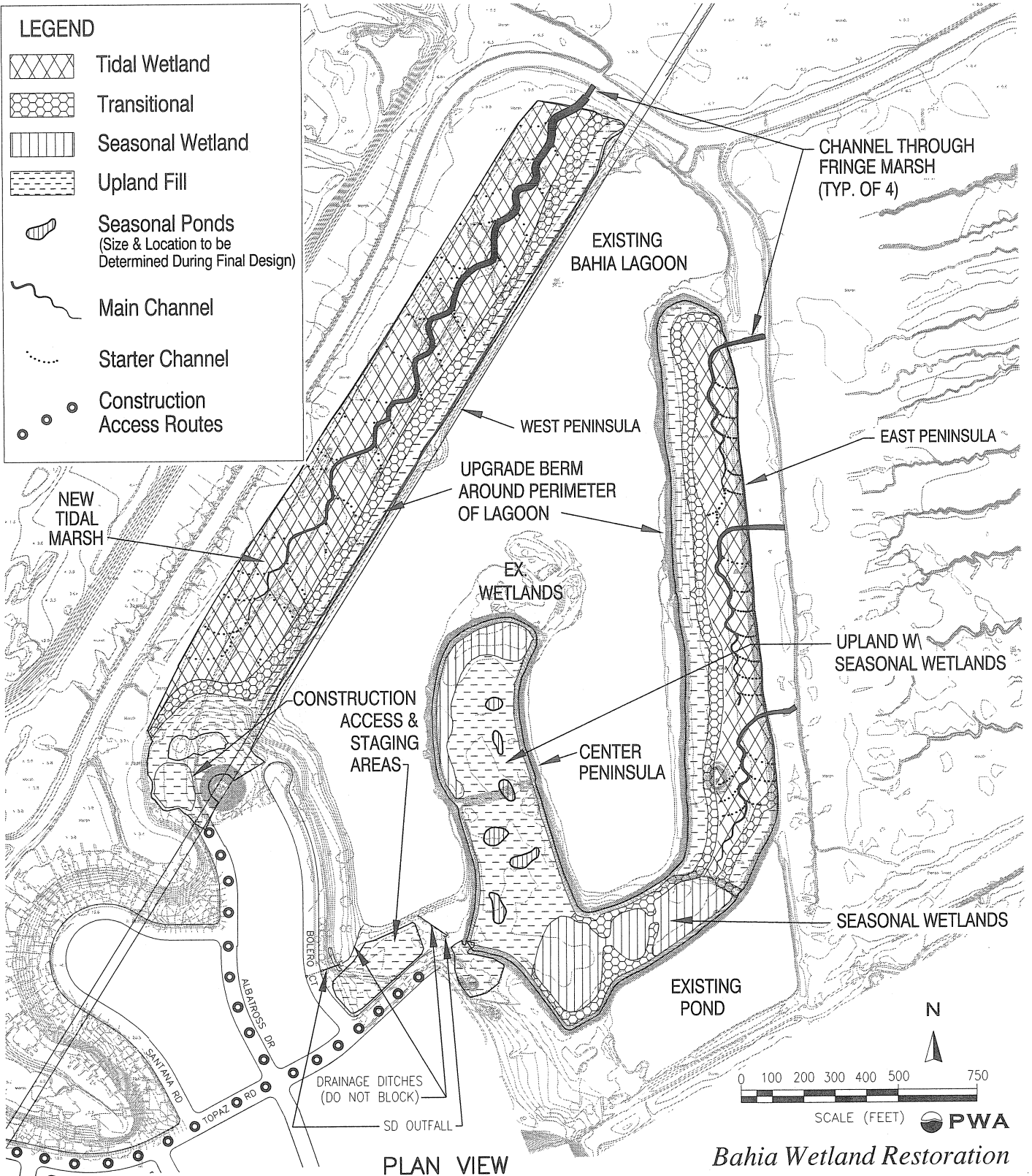


Attachment D

Marin Audubon Society

LEGEND

-  Tidal Wetland
-  Transitional
-  Seasonal Wetland
-  Upland Fill
-  Seasonal Ponds
(Size & Location to be Determined During Final Design)
-  Main Channel
-  Starter Channel
-  Construction Access Routes



PLAN VIEW

Bahia Wetland Restoration

PURPOSE: HABITAT RESTORATION

DATUM: NAVD88

- ADJACENT PROPERTY OWNERS:
1. BAHIA HOMEOWNERS ASSOCIATION
 2. CALIFORNIA STATE LANDS COMMISSION
 3. MARIN COUNTY OPEN SPACE DISTRICT

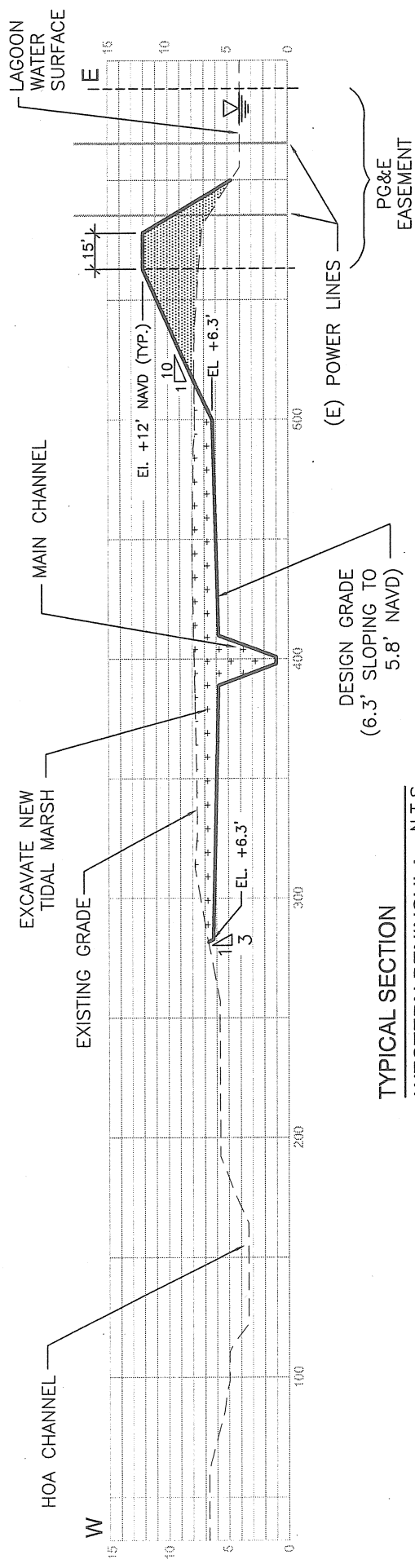
MARIN AUDUBON SOCIETY (MAS)
PO BOX 599
MILL VALLEY, CA 94942

CA DEPT. OF FISH & GAME (DFG)
PO BOX 47
YOUNTVILLE, CA 94558

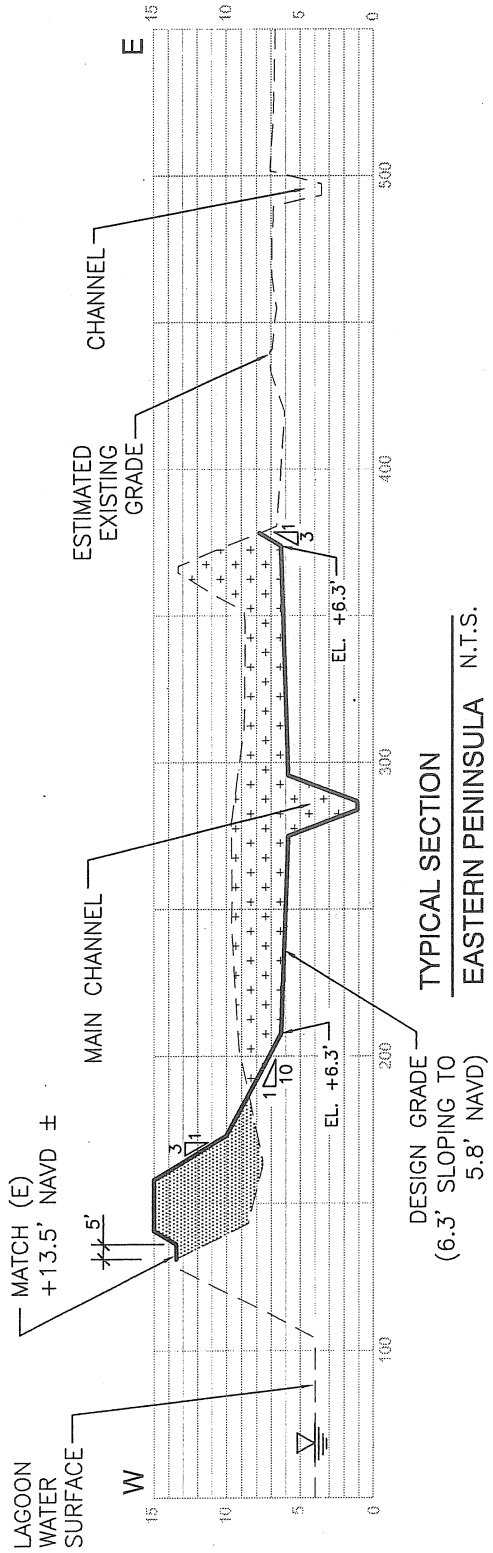
figure 11
PROPOSED PRELIMINARY DESIGN
FOR PENINSULAS

IN: LOWER PETALUMA RIVER
AT: NOVATO COUNTY OF: MARIN
STATE: CA DATE 05/04/05
APPLICATION BY: MAS & DFG

O:\Projects\1689_Bahia\Drawings\1689_PDR_fig11.dwg 5-08-06 02:58:12 PM r.fro



TYPICAL SECTION
WESTERN PENINSULA N.T.S.



TYPICAL SECTION
EASTERN PENINSULA N.T.S.

SECTION VIEW



Bahia Wetland Restoration

PURPOSE: HABITAT RESTORATION

DATUM: NAVD88

- ADJACENT PROPERTY OWNERS:
1. BAHIA HOMEOWNERS ASSOCIATION
 2. CALIFORNIA STATE LANDS COMMISSION
 3. MARIN COUNTY OPEN SPACE DISTRICT

MARIN AUDUBON SOCIETY (MAS)
PO BOX 599
MILL VALLEY, CA 94942

CA DEPT. OF FISH & GAME (DFG)
PO BOX 47
YOUNTVILLE, CA 94558

figure 13

TYPICAL CROSS-SECTIONS AT PENINSULAS

IN: LOWER PETALUMA RIVER
AT: NOVATO COUNTY OF: MARIN
STATE: CA DATE 05/04/05
APPLICATION BY: MAS & DFG