








San Francisco Bay Joint Venture Active Habitat Projects 2009

 Joint Venture Regions
(Index to project names on reverse side of map)

Project Locations

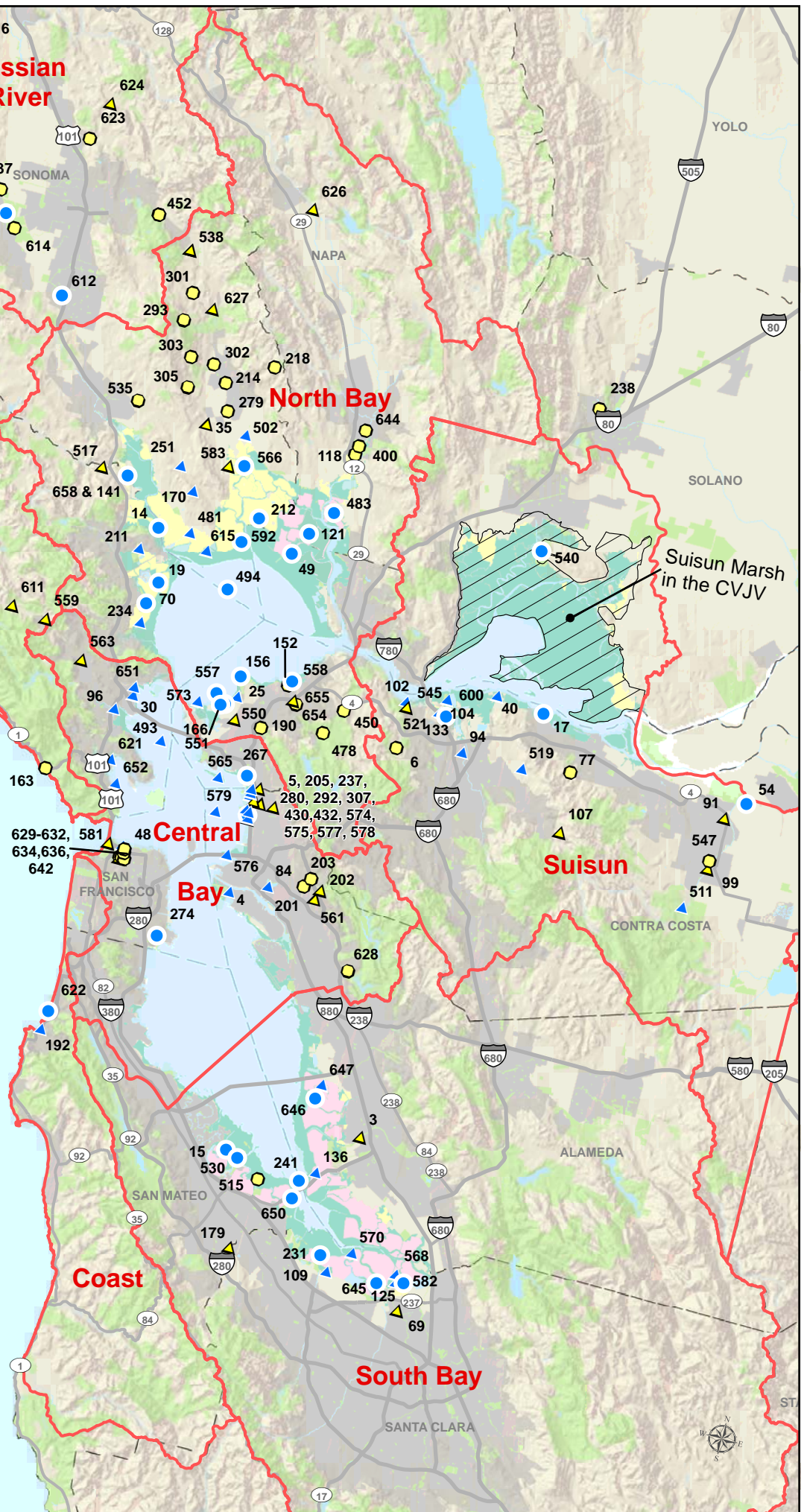
-  Wetland Project, Highly Active
-  Wetland Project, Active
-  Creek Project, Highly Active
-  Creek Project, Active

Historic Baylands

-  Marsh and Other Baylands
-  Farmed or Grazed Baylands
-  Salt Pond

Other Protected Lands

-  Urban or Developed Land



Credits: Projects from JV Tracking System supported by Ducks Unlimited.
Other data sources: bay habitat types from SFEI EcoAtlas, protected lands from the Bay Area Open Space Council and GreenInfo Network.

Active Habitat Projects by Partners of the San Francisco Bay Joint Venture

Coastal (C)

421 Giacomini Wetland Monitoring
433 Lagunitas Creek Watershed - Land Acquisition
611 Lagunitas Creek - San Geronimo Golf Course Acquisition
559 Lagunitas Creek - San Geronimo Valley Sediment Reduction
622 Mori Point
163 Redwood Creek / Big Lagoon
192 San Pedro Creek Tidal Area

Central Bay (CB)

4 Alameda Naval Air Station
575 Albany Beach Expansion, Eastshore SP
5 Albany Marsh Expansion
621 Aramburu Island Enhancement
292 Berkeley Meadow - Eastshore State Park
565 Brooks Island
30 Canalways (San Rafael)
274 Candlestick Point - Yosemite Slough Wetland Restoration
432 Cerrito Creek - San Pablo West to Pacific East Mall
280 Codornices Creek - Kains to San Pablo
430 Codornices Creek - middle (San Pablo - MLK)
48 Crissy Field Phase II
201 Dimond Park and Canyon Restoration
581 Dragon Fly Creek
577 Hoffman Marsh Restoration, Eastshore SP
574 Intertidal Habitat Improvements, Eastshore SP
84 Lake Merritt Restoration
96 Madera Bay Park
493 Native Oyster Restoration and Monitoring
579 Off-shore Bird Habitat Project, Eastshore SP
561 Peralta Creek Riparian Corridor Preservation
578 Plant Material Growing Ground
576 Radio Point Beach Expansion, Eastshore SP
563 San Anselmo Creek - Salmonid Passage
628 San Leandro Creek - South Hills
202 Sausal Creek Plant Propagation
203 Sausal Creek Watershed Plan
652 Sausalito Marine - Eel Grass Preserve
205 Schoolhouse Creek mouth, Eastshore State Park
237 Strawberry Creek
307 Strawberry Creek mouth, Eastshore State Park
632 Tennessee Hollow: Ed Polin
630 Tennessee Hollow: Fill Site 1
629 Tennessee Hollow: Inspiration Point
631 Tennessee Hollow: Land Fill 2
634 Tennessee Hollow: Southeast Dunes
636 Tennessee Hollow: Sumner Ave Grassland
642 Tennessee Hollow: Thompson Reach
651 Tisorina Marsh Enhancement
267 West Stege Marsh

North Bay (NB)

14 Bahia Monitoring
19 Bel Marin Keys
25 Breuner Marsh Restoration
566 Camp 2 a.k.a. Wingo Unit
35 Champlin Creek Restoration
558 Chelsea Wetlands
279 City of Sonoma Creeks Plan
49 Cullinan Ranch
573 Eel Grass Protection and Restoration, ESSP
494 Eel Grass Restoration
450 Fernandez Ranch - Rodeo Creek Restoration
655 Friends of Pinole Creek - Native Plant Restoration
70 Hamilton Wetlands Restoration
658 Mira Monte
483 Napa Plant Site
644 Napa River Fish Passage
118 Napa River Flood Control Project
400 Napa River Rutherford Reach
121 Napa/Sonoma Marsh
557 North Richmond Shoreline
478 Pavon Creek
141 Petaluma Marsh Expansion Monitoring
654 Pinole Creek Fish Passage Restoration
152 Pinole Creek Restoration and Greenway Park
156 Point Pinole Wetlands Enhancement
166 Rheem Creek
551 Richmond Wetlands - San Pablo Marsh
517 San Antonio Creek - Erosion Control and Riparian Restoration
190 San Pablo Creek
481 Sears Point Restoration

North Bay (NB) - continued

212 Skaggs Island
538 Sonoma Creek Watershed Enhancement
301 Sonoma Creek & tributaries aquatic habitat
214 Sonoma Creek and Tributaries Fish Passage Repair
218 Sonoma Creek and Tributaries: Nathanson Creek
293 Sonoma Creek & Tributaries: State Park Road Rehabilitation
627 Sonoma Creek and Tributaries: Stuart Creek
615 Sonoma Creek - Tidal Marsh Enhancement
502 Sonoma Creek Lower Reach
302 Sonoma Creek Riparian Revegetation
303 Sonoma Creek Watershed Restoration Priorities Map
305 Sonoma Valley Habitat Stewards/Landowners
234 St Vincent Silveira
170 Tolay Creek Ranch
251 Tolay Lake Restoration
592 Tubbs Island Marsh Enhancement
535 Upper Adobe Creek Fish Passage
583 Viansa Project
550 Wildcat Creek Restoration
626 Zinfandel Lane Fish Passage

Russian River (RR)

614 City of Santa Rosa Farms Creek
616 Felta Creek Sediment Reduction Project
537 Laguna de Santa Rosa Middle Reach
613 Laguna Wetlands Preserve Riparian and Oak Savannah Restoration
580 Russian River Arundo Control
452 Sonoma Creek Monitoring Habitat Enhancements
612 Southern Laguna de Santa Rosa Enhancement and Ludwigia Control
623 Upper Mark West Creek
624 Upper Mark West Creek Sediment Reduction Phase II

Suisun (S)

521 Alhambra Creek Restoration and Education
6 Alhambra Valley Creek Coalition Restoration Project
17 Bay Point Restoration Project
40 Concord NWS Wetlands Restoration
54 Dutch Slough
77 Kirker Creek
91 Lower Marsh Creek - Oakley
94 Lower Walnut Creek Restoration
99 Marsh Creek - Griffith Park
547 Marsh Creek Fish Passage
511 Marsh Creek Reservoir Restoration
102 Martinez Regional Shoreline Marsh Restoration
545 McNabney Marsh Tidal Restoration
107 Mitchell Creek
519 Mt Diablo Creek Fish Passage
600 Native Vegetation Planting at McNabney Marsh
133 Pacheco Marsh
104 Peyton Slough Wetland Complex with McNabney/Shell Marsh
540 Rush Ranch
238 Suisun Creek Watershed Enhancement Program

South Bay (SB)

3 Alameda Creek Restoration
69 Guadalupe River Restoration
15 Middle and Inner Bair Island
109 Moffett Field Wetlands
582 New Chicago Enhancement
125 New Chicago Marsh
136 Patterson Ranch
530 Pete's Landing at Middle Bair Island
0 San Francisquito Creek
179 San Francisquito Creek Fish Passage
515 San Francisquito Creek Flood Reduction
231 South Bay Salt Pond Restoration
570 South Bay Salt Ponds: Alviso - Knapp Tract (Pond A6)"
645 South Bay Salt Ponds: Alviso - Pond A8
568 South Bay Salt Ponds: Alviso - Pond A16
646 South Bay Salt Ponds: Eden Landing E8A-8X
647 South Bay Salt Ponds: Eden Landing Ponds E12 and E13
650 South Bay Salt Ponds: Ravenswood SF2

Regional (X)

241 Invasive Spartina Control Efforts in San Francisco Bay



For more information contact:
Beth Huning, SFBJV Coordinator;
bhuning@sfbayjv.org or 415-883-3854